

WILDLIFE AND COUNTRYSIDE ACT 1981

The Definitive Map and Statement of Public Rights of Way in Hertfordshire

Hertfordshire County Council (Widford 13, 18, 26 and Wareside 84) Modification Order 2011

This Order is made by Hertfordshire County Council under Section 53(2)(b) of the Wildlife and Countryside Act 1981 ("the Act") because it appears to that authority that the Definitive Map and Statement of Public Rights of Way in Hertfordshire require modification in consequence of the occurrence of an event specified in Section 53(3)(c)(i)&(iii) of the Act, namely, the discovery by the authority of evidence which (when considered with all other relevant evidence available to them) shows;

- (i) that a right of way which is not shown in the map and statement subsists or is reasonably alleged to subsist over land in the area to which the map relates, being a right of way such that the land over which the right subsists is a public path, a restricted byway or, subject to section 54A, a byway open to all traffic, and
- (iii) that there is no public right of way over land shown in the map and statement as a highway of any description, or any other particulars contained in the map and statement require modification.

The authority have consulted with every local authority whose area includes land to which the Order relates. Hertfordshire County Council hereby order that:

1. For the purposes of this Order the relevant date shall be 9 March 2011.
2. The Definitive Map and Statement of Public Rights of Way in Hertfordshire shall be modified as described in Part I and Part II of the Schedule and shown on parts 1 & 2 of the the plan forming part of this Order ("the Order Plan").
3. This Order shall take effect on the date it is confirmed and may be cited as the Hertfordshire County Council (Widford 13, 18, 26 and Wareside 84) Modification Order 2011.

SCHEDULE

Part I

Modification of Definitive Map

DESCRIPTION OF PATH OR WAY TO BE DELETED

The whole width of Widford restricted byway 18 from the parish boundary at TL 4131 1616 (Point C on part 1 of the Order Plan), for a length of approximately 220 metres, to TL 4149 1628 (Point D on part 1 of the Order Plan) at the junction with Wareside footpath 16, Wareside restricted byway 84, Widford restricted byway 26 and Widford footpath 18.

**THIS PLAN FORMS PART OF
THE HERTFORDSHIRE
COUNTY COUNCIL
(WIDFORD13, 18, 26 AND WARESIDE 84)
MODIFICATION ORDER
2011**

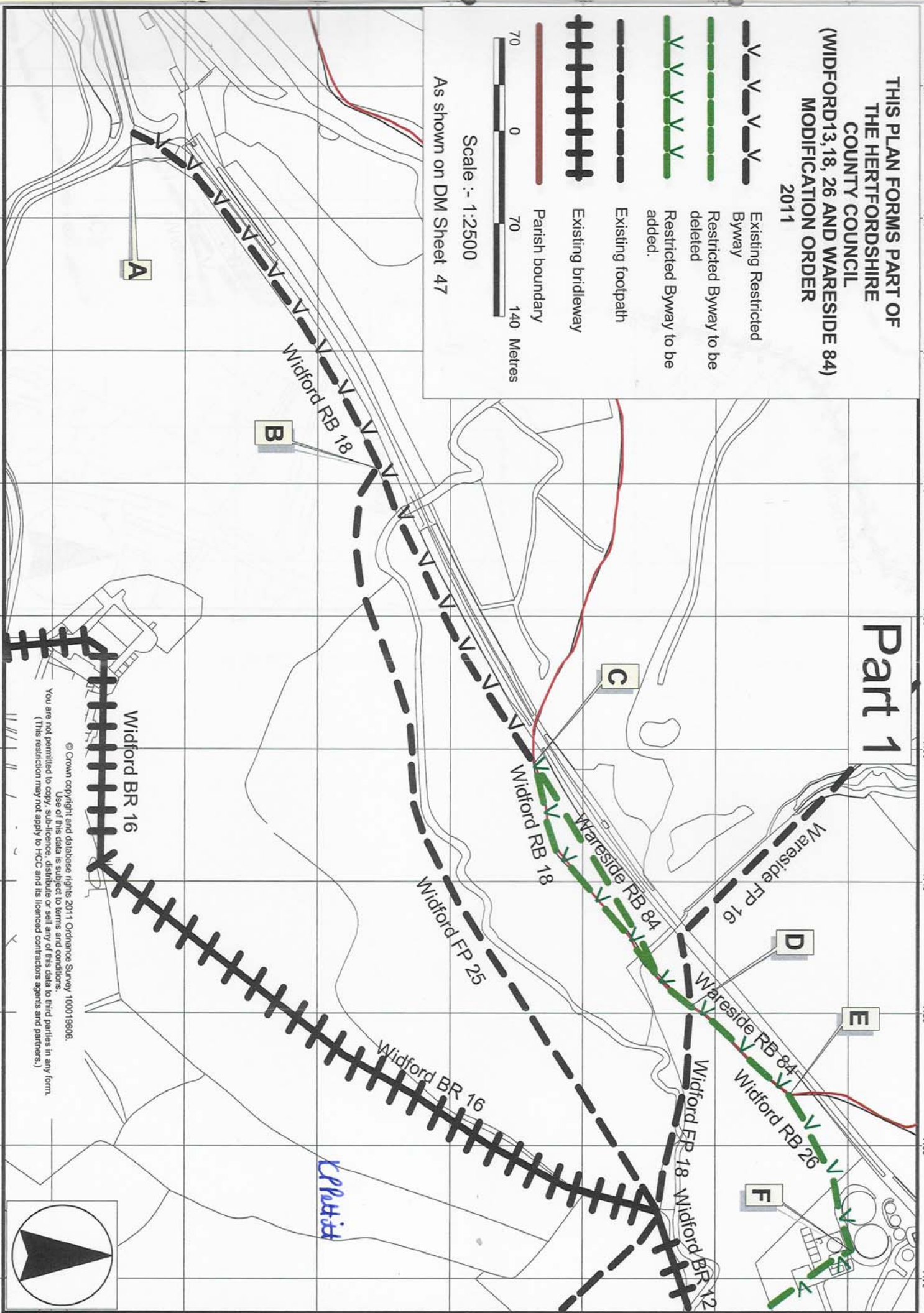
As shown on DM Sheet 47

Scale :- 1:2500



- Existing Restricted Byway
- Restricted Byway to be deleted
- Restricted Byway to be added.
- Existing footpath
- Existing bridleway
- Parish boundary

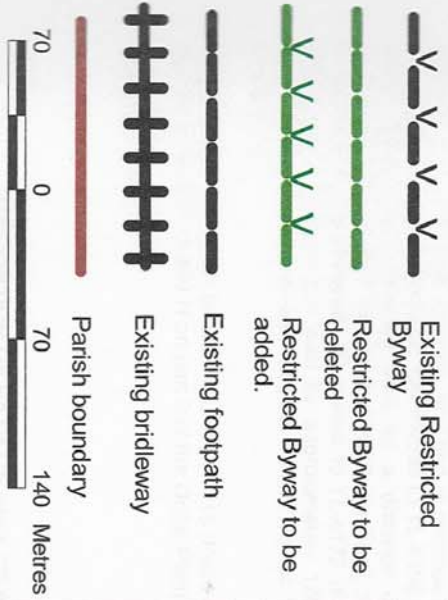
Part 1



© Crown copyright and database rights 2011 Ordnance Survey 100019806.
Use of this data is subject to terms and conditions.
You are not permitted to copy, sub-license, distribute or sell any of this data in any form.
(This restriction may not apply to HCC and its licensed contractors agents and partners.)

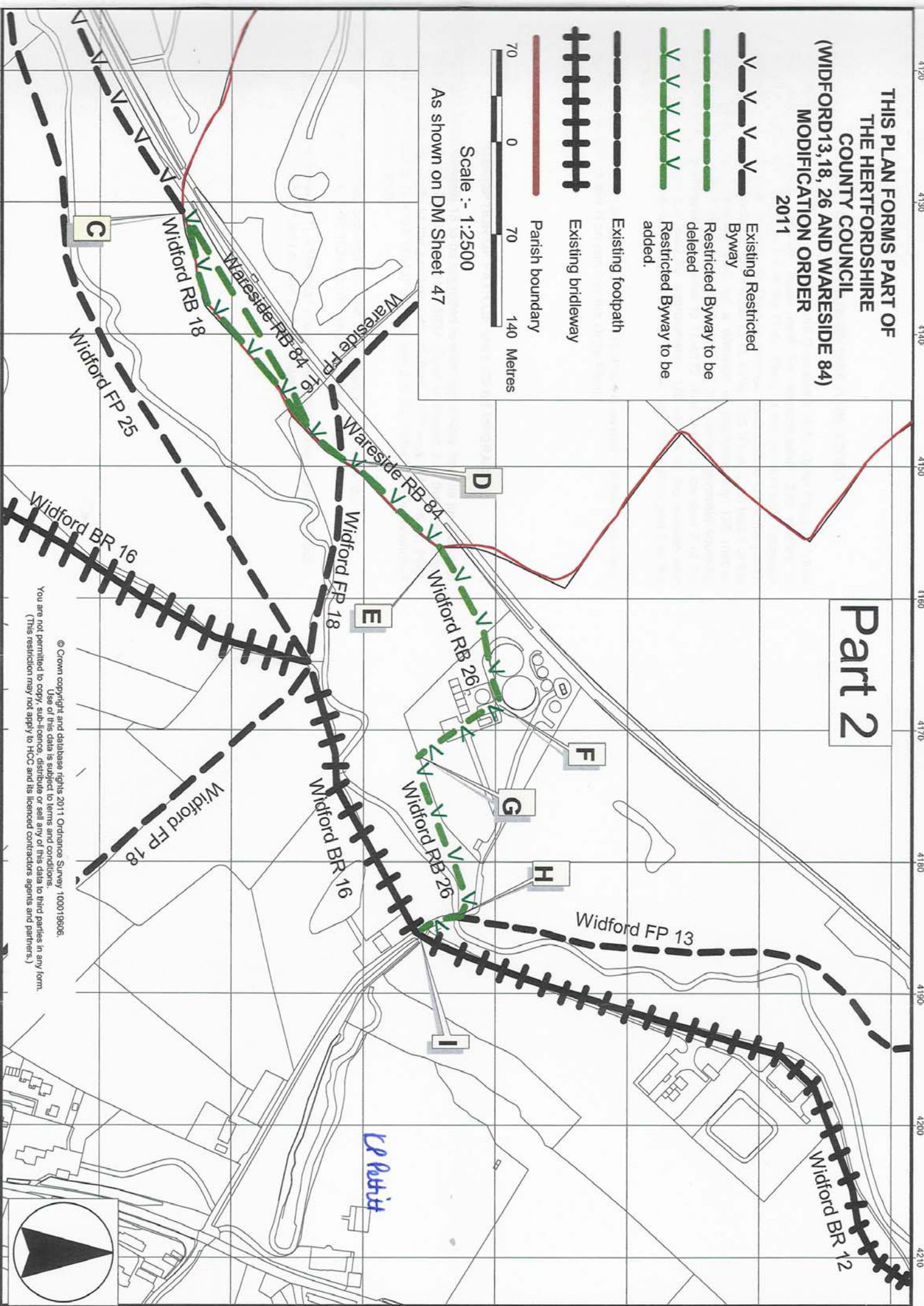
**THIS PLAN FORMS PART OF
THE HERTFORDSHIRE
COUNTY COUNCIL
MODIFICATION ORDER
2011**

Part 2

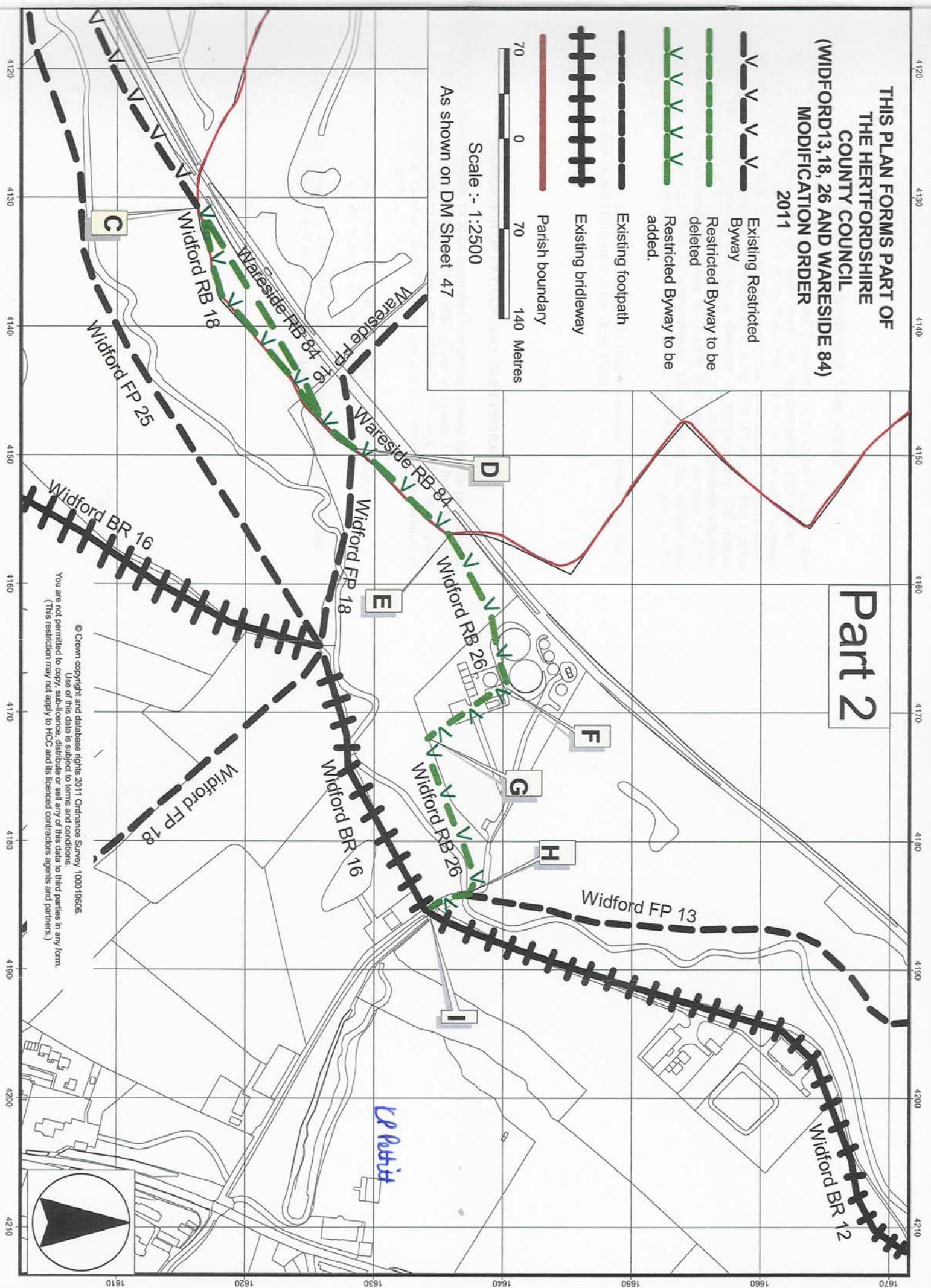


Scale :- 1:2500

As shown on DM Sheet 47



© Crown copyright and database rights 2011 Ordnance Survey 100019606.
 Use of this data is subject to terms and conditions.
 You are not permitted to copy, sub-licence, distribute or sell any of this data in any form.
 (This restriction may not apply to HCC and its licenced contractors agents and partners.)



DESCRIPTION OF PATH OR WAY TO BE ADDED

A restricted byway from TL 4131 1616 (Point C on part 1 of the Order Plan), to follow the parish boundary generally north east for approximately 220 metres to TL 4149 1628 (Point D on part 1 of the Order Plan) at the junction with Wareside footpath 16 and Widford footpath 18. Then to continue north east to follow the parish boundary for approximately for 100 metres to TL 4156 1635 (Point E on part 1 of the Order Plan). Then generally east for a distance of approximately 125 metres to TL 4168 1640 (Point F on part 2 of the Order Plan), then to turn generally south for a distance of approximately 80 metres to TL 4172 1634 (Point G on plan 2 of the Order Plan). Then to turn east for approximately 120 metres to the junction with Widford restricted byway and footpath 13 at TL 4184 1637 (Point H on part 2 of the Order Plan).

Width: 20 feet (6metres) between TL 4131 1616 (Point C on part 1 of the Order Plan) and TL 4184 1637 (Point H on part 2 of the Order Plan).

Limitations: None.

DESCRIPTION OF PATH OR WAY TO BE UPGRADED

Part of Widford footpath 13 to be upgraded to restricted byway from its junction with Widford restricted byway 26 at TL 4184 1637 (Point H on part 2 of the Order Plan) running generally south to the junction with Widford bridleways 12 & 16 on Pegs Lane (public road) at TL 4185 1634 (Point I on part 2 of the Order Plan), a distance of approximately 30 metres.

Width: 20 feet (6 metres) between TL 4184 1637 (Point H on part 2 of the Order Plan) and TL 4185 1634 (Point I on part 2 of the Order Plan)

Limitations: None between TL 4184 1637 (Point H on part 2 of the Order Plan) and TL 4185 1634 (Point I on part 2 of the Order Plan)

Part II
Modification of Definitive Statement

Variation of particulars of path or way

A new Statement shall be recorded for Wareside 84 as follows:

Path No	Status	HCC Map Ref
084	RB	HCC 47

Commences from junction with Widford RB18 on the parish boundary at TL 4131 1616 then generally NE following the parish boundary for approximately 220 metres parallel with Widford RB18 to the junction with Widford FP18 and Wareside FP16 at TL 4149 1628, then continues generally north east along the parish boundary for approximately 100 metres parallel with Widford RB26 to TL 4156 1635 where it joins Widford RB26.

Width 10 feet (3 metres) between TL 4131 1616 and TL 4156 1635 being the Wareside moiety of the route as shown on the plan forming part of the Hertfordshire County Council (Widford 13,18,26 and Wareside 84) Modification Order 2011.

Limitations None

A new Statement for Widford 26 shall be recorded as follows:

Path No	Status	HCC Map Ref
026	RB	HCC 47

Commences at the junction of Wareside RB84, Widford RB&FP18 and Wareside FP16 at TL 4149 1628 generally NE following the parish boundary for approximately 100 metres parallel with Wareside RB84 to TL 4156 1635, then continuing NE for approximately 125 metres to TL 4168 1640. Then turning south for approximately 80 metres to TL 4172 1634 then turning east for approximately 120 metres to the junction with Widford RB&FP13 at TL 4184 1637.

Width 20 feet (6 metres) between TL 4156 1635 and TL 4184 1637, and 10 feet (3 metres) between TL 4149 1628 and TL 4156 1635 being the Widford moiety of the route, as shown on the plan forming part of the Hertfordshire County Council (Widford 13,18,26 and Wareside 84) Modification Order 2011.

Limitations None

The Statement for Widford 18 shall be amended as follows:

Path No	Status	HCC Map Ref
018	RB FP	HCC 47

Commences as a Restricted Byway from county road NW of Widfordbury at TL 4083 1586 thence NE along southern fence of railway (disused) to the junction with Widford FP25 at TL 4109 1605. Then generally NE to join Wareside RB84 on parish boundary at TL 4131 1616 then continues along parish boundary parallel to Wareside RB84 to E corner of Crackney Wood and junction with Wareside FP16 and Widford RB 26 at TL 4149 1628. Thence as a FP (to NW of Lilley's Wood) E across BR16 thence SE to Widford at junction of A119 and B180.

Width 20feet(6 metres) between TL 4083 1586 and TL 4131 1616, and 10 feet (3 metres) between TL 4131 1616 and TL 4149 1628 being the Widford moiety of the route, as shown on the plan forming part of the Hertfordshire County Council (Widford 13,18,26 and Wareside 84) Modification Order 2011.

Limitations None

The Statement for Widford 12 shall be amended as follows:

Path No	Status	HCC Map Ref
012	BR	HCC 47

Commences from county road S of Hadham Mill opposite BR11 thence generally SW roughly parallel with River Ash to join RB13 and BR16 at county road, W of Bourne House (officially diverted in January 1953).

Width
Limitations

The Statement for Widford 13 shall be amended as follows:

Path No	Status	HCC Map Ref
013	RB FP	HCC 47

Commences as a Restricted Byway S of Pegs Lane bridge at junction with Widford BR12 and BR16 at TL 4185 1634 then north for approximately 30 metres to TL 4184 1637 to the junction with Widford RB 26 then continues N as a footpath along W bank of River Ash thence NW to Barrow Farm thence NE to parish boundary S of Camwell Hall.

Width 20 feet (6 metres) between TL 4185 1634 and TL 4184 1637.
Limitations None between TL 4185 1634 and TL 4184 1637.

The Statement for Widford 16 shall be amended as follows:

Path No
016

Status
BR

HCC Map Ref
HCC 47

Commences from junction with BR12 and RB 13 S of Pegs Lane bridge thence W and SW to the west of Lilley's Wood to just N of St John the Baptist's Church thence W and S to county road at Widfordbury Farm.

**Width
Limitations**

The Statement for Wareside 16 shall be amended as follows:

Path No
016

Status
BR
FP

HCC Map Ref
HCC 47

Commences from parish boundary at NE corner of Blakes Bushes as BR thence S and W along edge of same thence SW and SE to Little Blakesware thence SE as FP along Upper Crackney Lane until just W of Godwyn's Wood and thence SE across disused railway thence E to parish boundary NE of Crackney Wood at the junction of Wareside RB84 and Widford RB&FP18 at TL 4149 1628.

**Width
Limitations**

IN WITNESS whereof the COMMON SEAL of HERTFORDSHIRE COUNTY COUNCIL was hereunto affixed this 1st day of July 2011

The Common Seal of
HERTFORDSHIRE
COUNTY COUNCIL
was hereunto affixed
in the presence of:-

K.Pettitt
Kathryn Pettitt

Chief Legal Officer

